Precinct 1 Council District 1

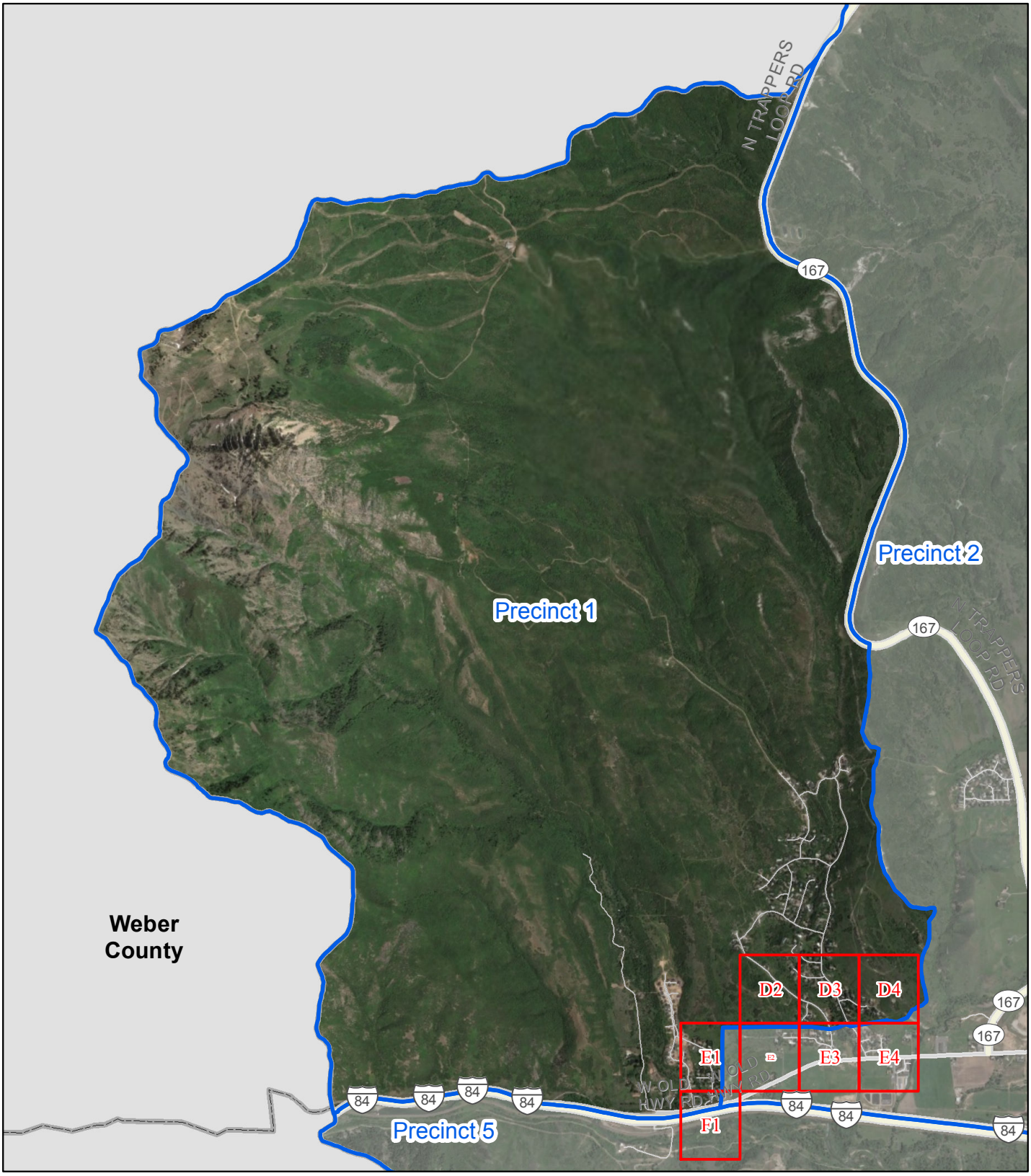

MORGAN COUNTY

Morgan City Boundary

Large Scale Map Index

Voting Precinct Boundaries

This drawing is neither a legally recorded map nor a survey and is not intended to be used as such. The information displayed is a compilation of records, information and data obtained from various sources, including Morgan County which is not responsible for its accuracy or timeliness.

N
W E
S

Precinct 10 Council District 4

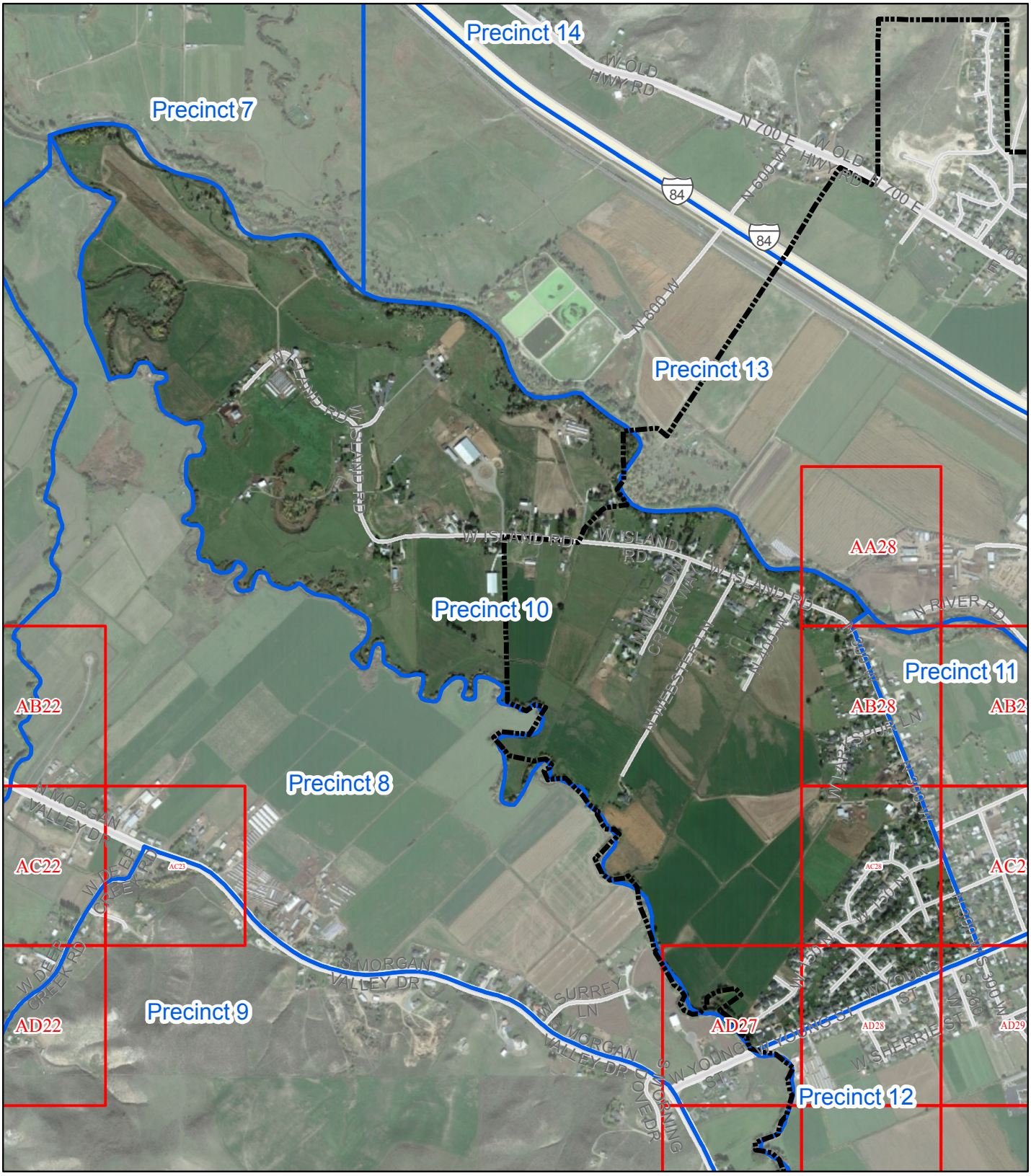

MORGAN COUNTY

- Morgan City Boundary
- Large Scale Map Index
- Voting Precinct Boundaries

This drawing is neither a legally recorded map nor a survey and is not intended to be used as such. The information displayed is a compilation of records, information and data obtained from various sources, including Morgan County which is not responsible for its accuracy or timeliness.

N
W E
S

Precinct 11 Council District 4

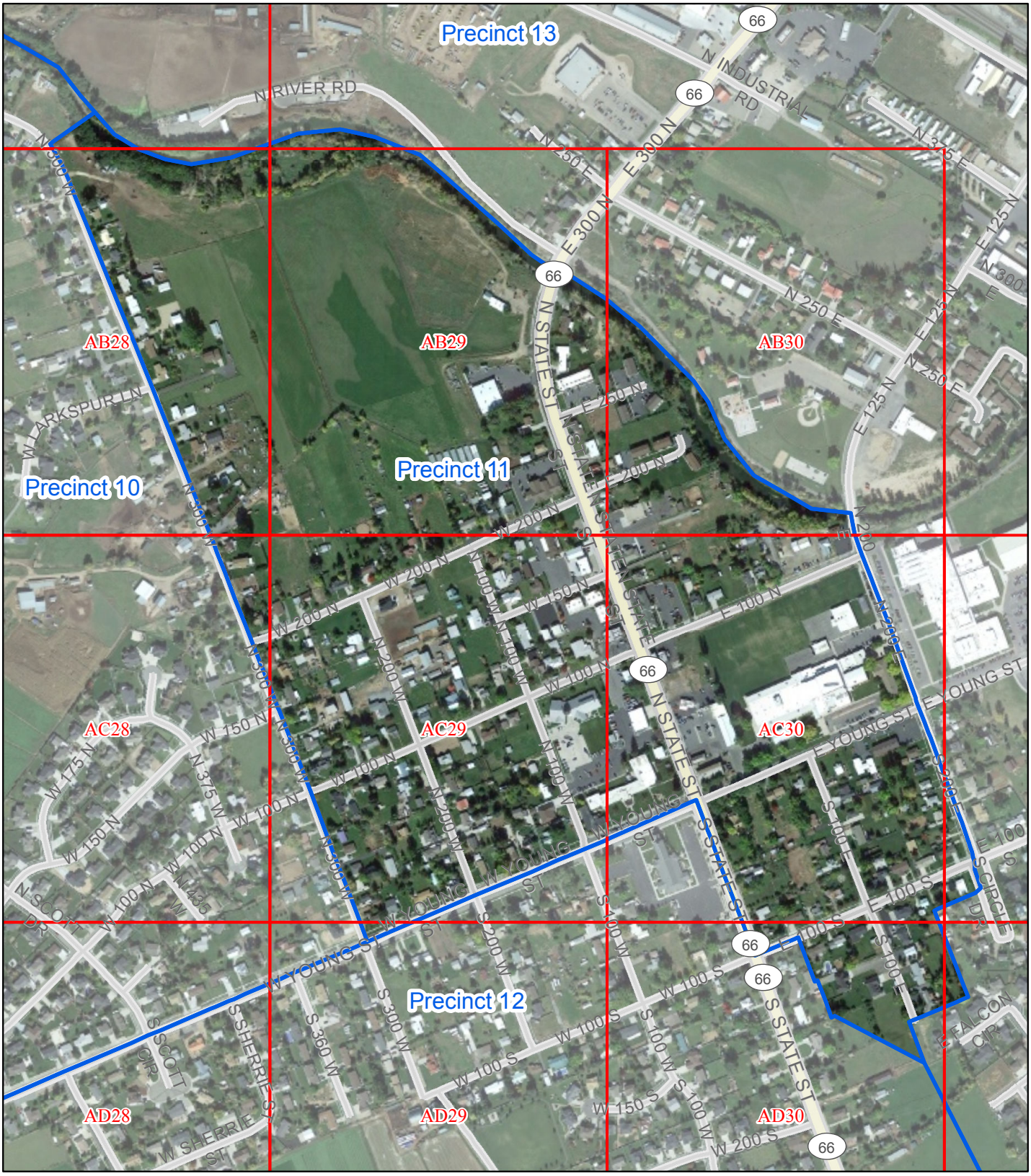

Morgan City Boundary

Large Scale Map Index

Voting Precinct Boundaries

This drawing is neither a legally recorded map nor a survey and is not intended to be used as such. The information displayed is a compilation of records, information and data obtained from various sources, including Morgan County which is not responsible for its accuracy or timeliness.

N
W E
S

Precinct 12 Council District 4

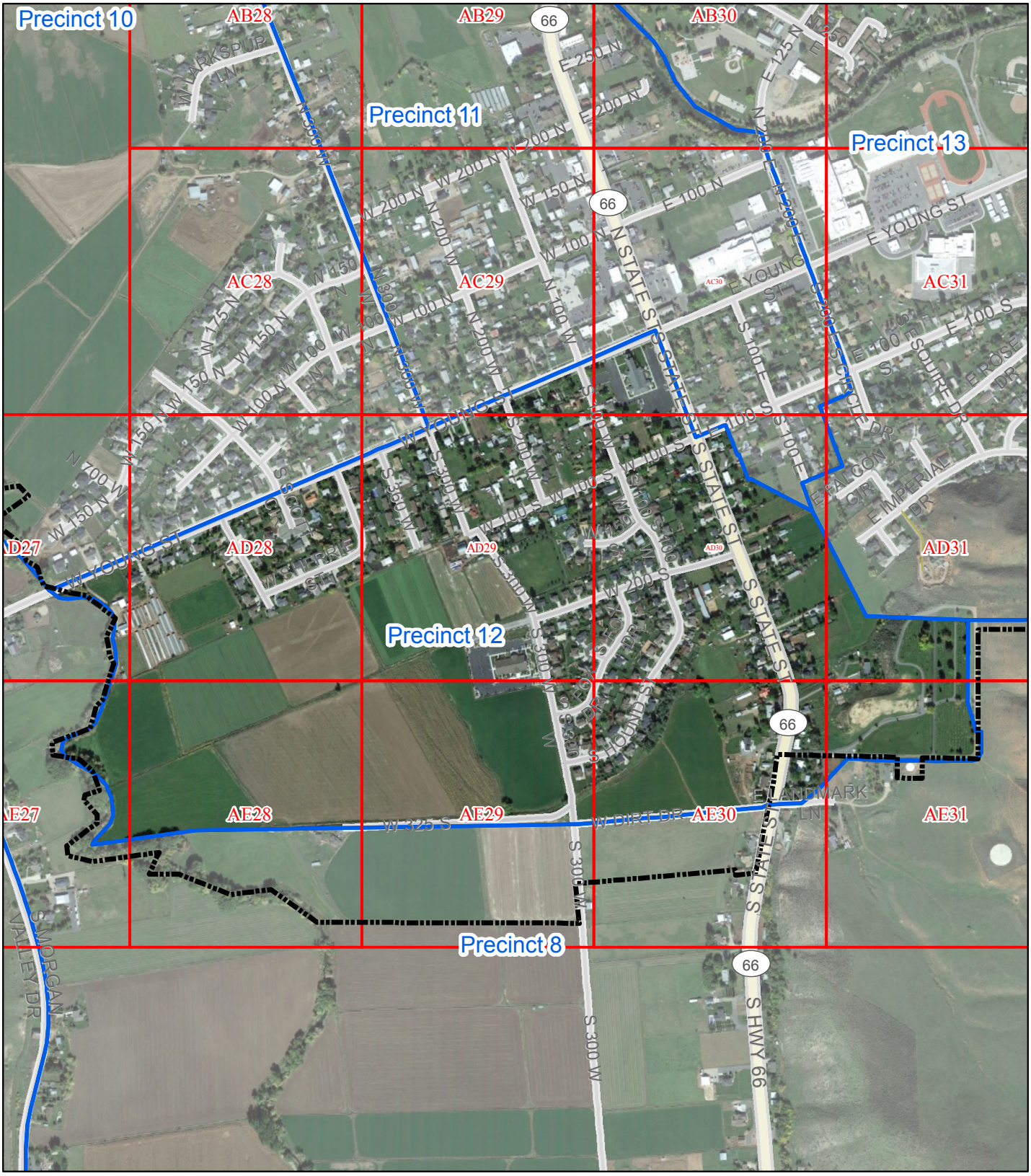

MORGAN COUNTY

- Morgan City Boundary
- Large Scale Map Index
- Voting Precinct Boundaries

This drawing is neither a legally recorded map nor a survey and is not intended to be used as such. The information displayed is a compilation of records, information and data obtained from various sources, including Morgan County which is not responsible for its accuracy or timeliness.

N
W E
S

Precinct 13 Council District 5

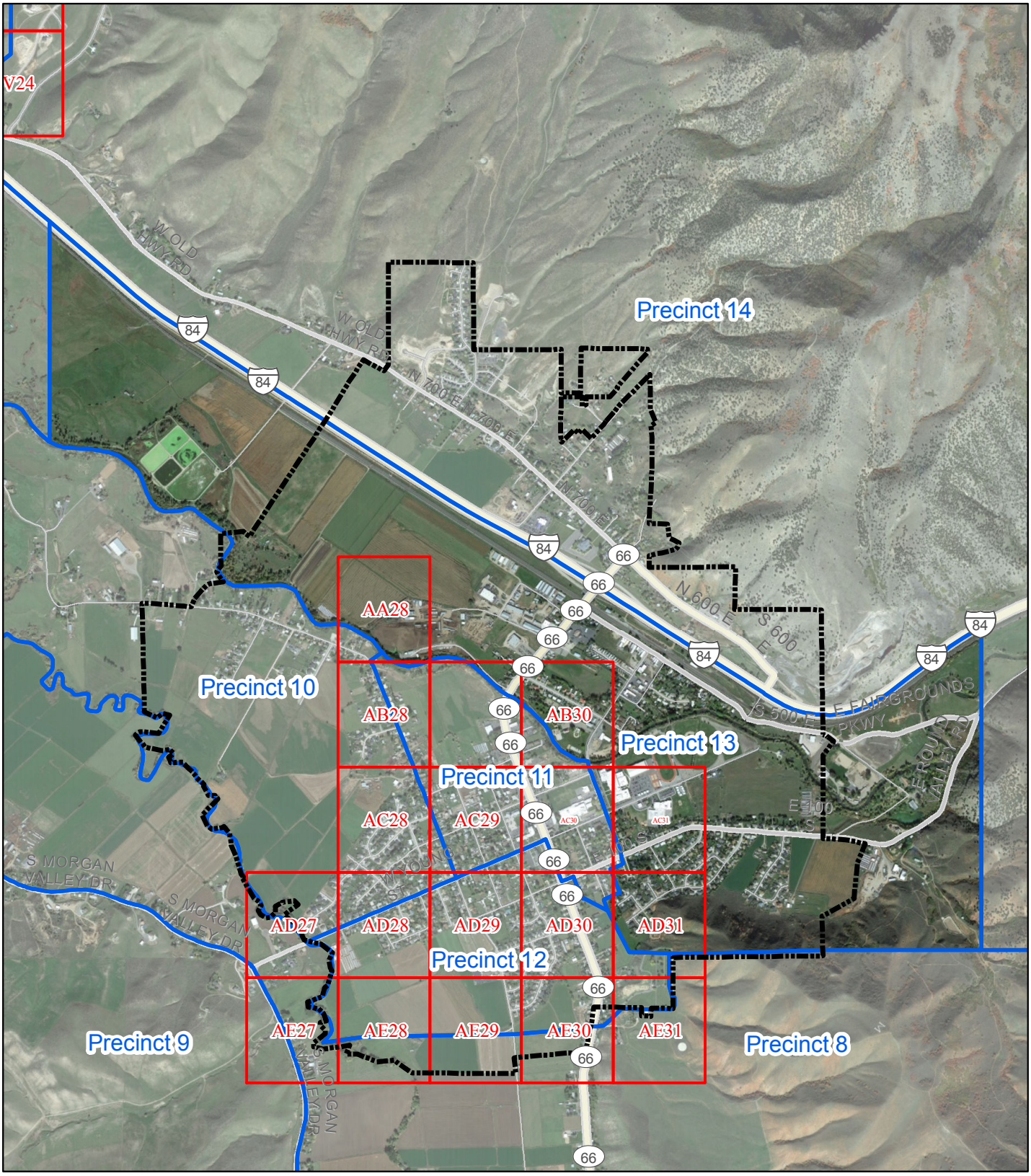

MORGAN COUNTY

Morgan City Boundary

Large Scale Map Index

Voting Precinct Boundaries

This drawing is neither a legally recorded map nor a survey and is not intended to be used as such. The information displayed is a compilation of records, information and data obtained from various sources, including Morgan County which is not responsible for its accuracy or timeliness.

N
W E
S

Precinct 14 Council District 5

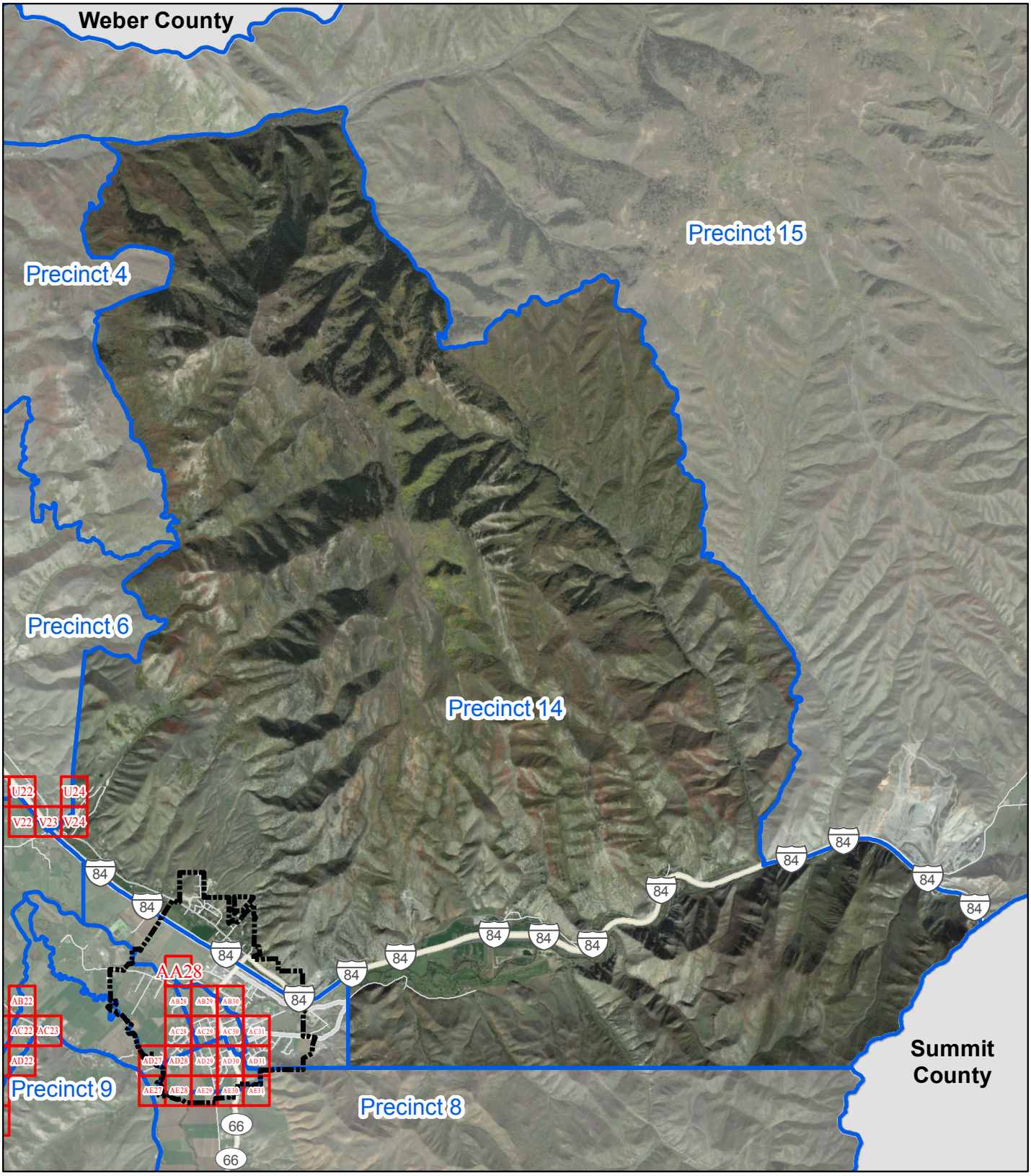

MORGAN COUNTY

Morgan City Boundary

Large Scale Map Index

Voting Precinct Boundaries

This drawing is neither a legally recorded map nor a survey and is not intended to be used as such. The information displayed is a compilation of records, information and data obtained from various sources, including Morgan County which is not responsible for its accuracy or timeliness.

N
W E
S

Precinct 15 Council District 5

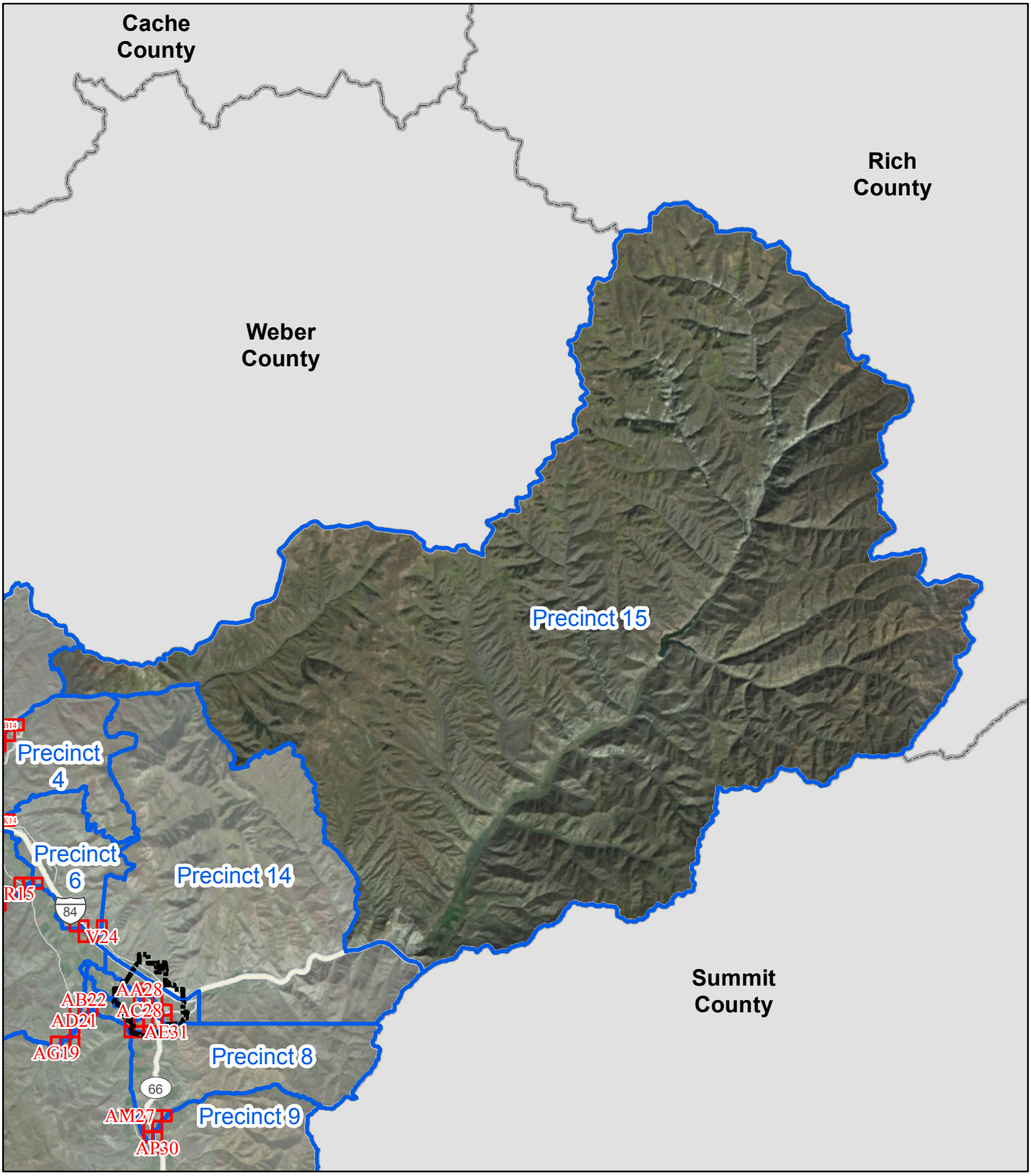

MORGAN COUNTY

Morgan City Boundary

Large Scale Map Index

Voting Precinct Boundaries

This drawing is neither a legally recorded map nor a survey and is not intended to be used as such. The information displayed is a compilation of records, information and data obtained from various sources, including Morgan County which is not responsible for its accuracy or timeliness.

N
W E
S

Precinct 2 Council District 1

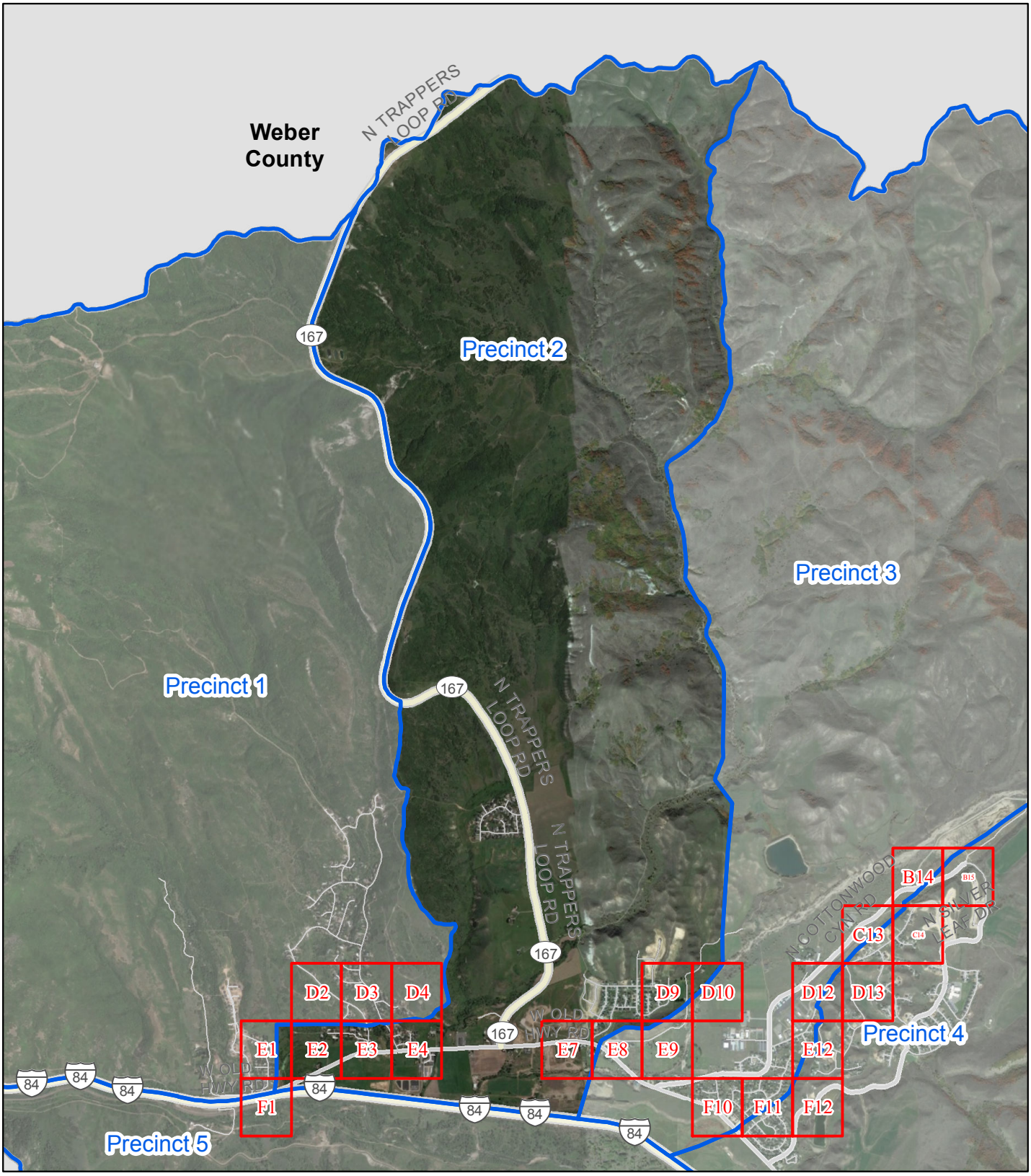

Morgan City Boundary

Large Scale Map Index

Voting Precinct Boundaries

This drawing is neither a legally recorded map nor a survey and is not intended to be used as such. The information displayed is a compilation of records, information and data obtained from various sources, including Morgan County which is not responsible for its accuracy or timeliness.

N
W E
S

Precinct 3 Council District 1

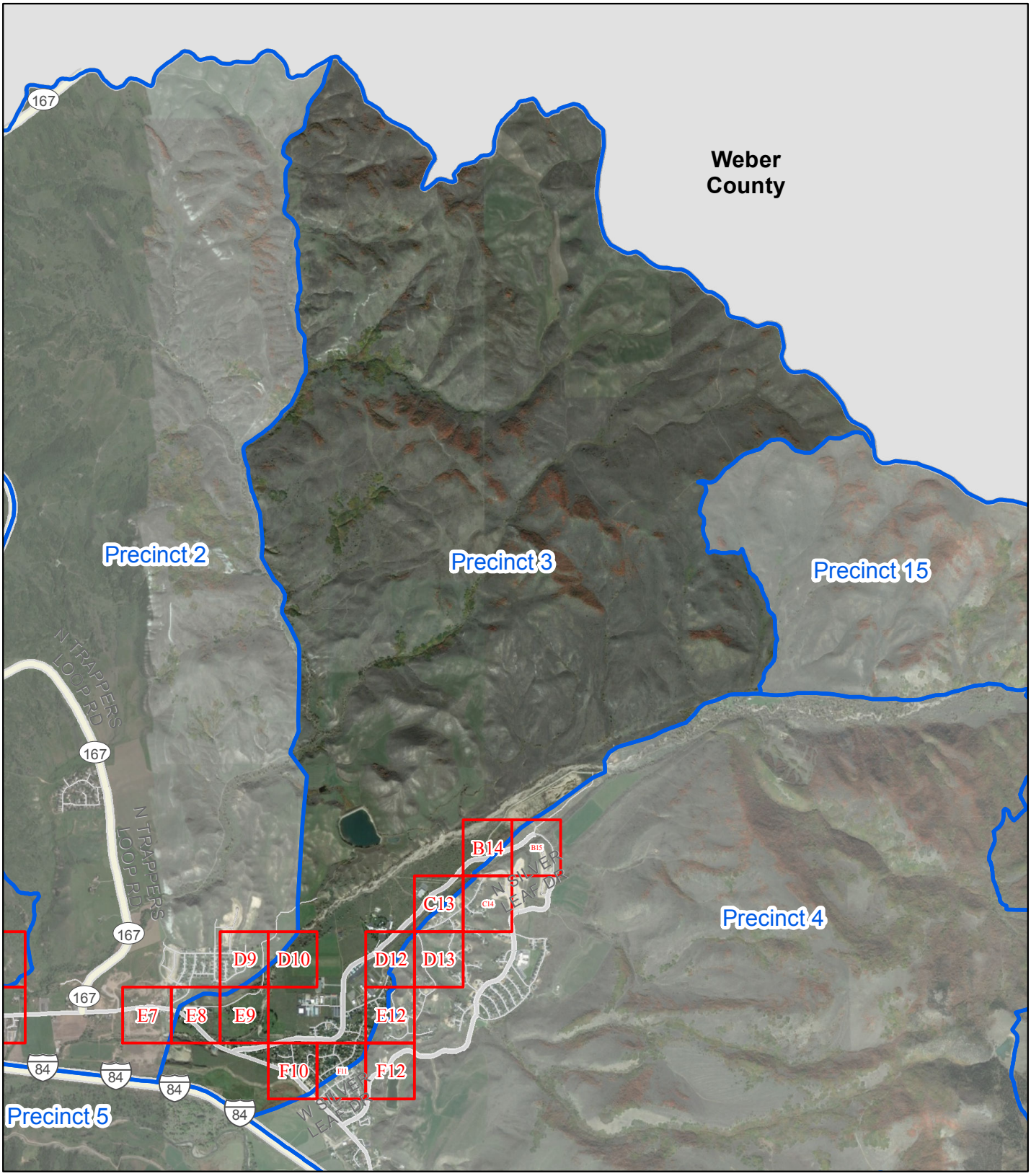

MORGAN COUNTY

Morgan City Boundary

Large Scale Map Index

Voting Precinct Boundaries

This drawing is neither a legally recorded map nor a survey and is not intended to be used as such. The information displayed is a compilation of records, information and data obtained from various sources, including Morgan County which is not responsible for its accuracy or timeliness.

N
W E
S

Precinct 4 Council District 2

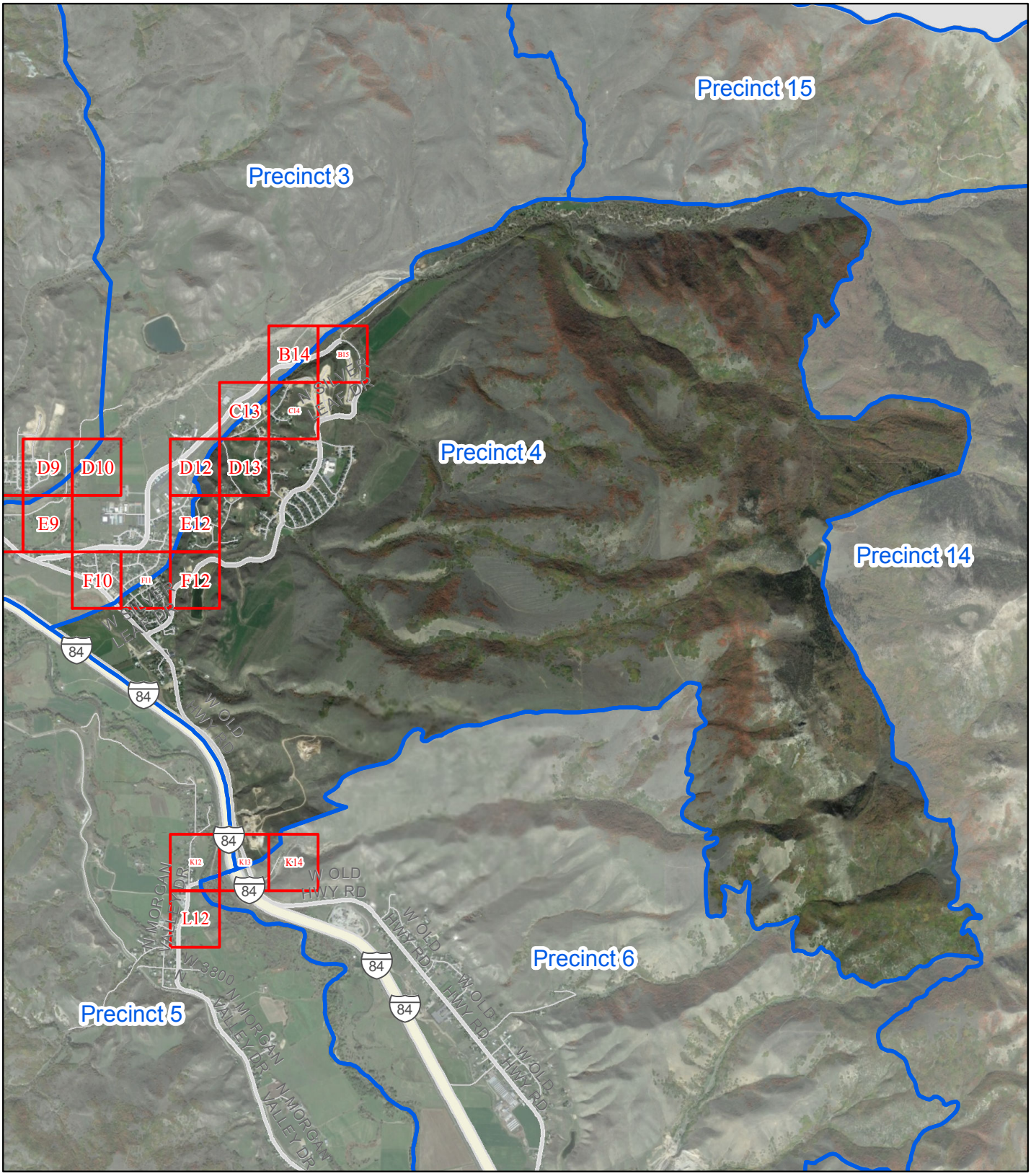

MORGAN COUNTY

Morgan City Boundary

Large Scale Map Index

Voting Precinct Boundaries

This drawing is neither a legally recorded map nor a survey and is not intended to be used as such. The information displayed is a compilation of records, information and data obtained from various sources, including Morgan County which is not responsible for its accuracy or timeliness.

N
W E
S

Precinct 5 Council District 2

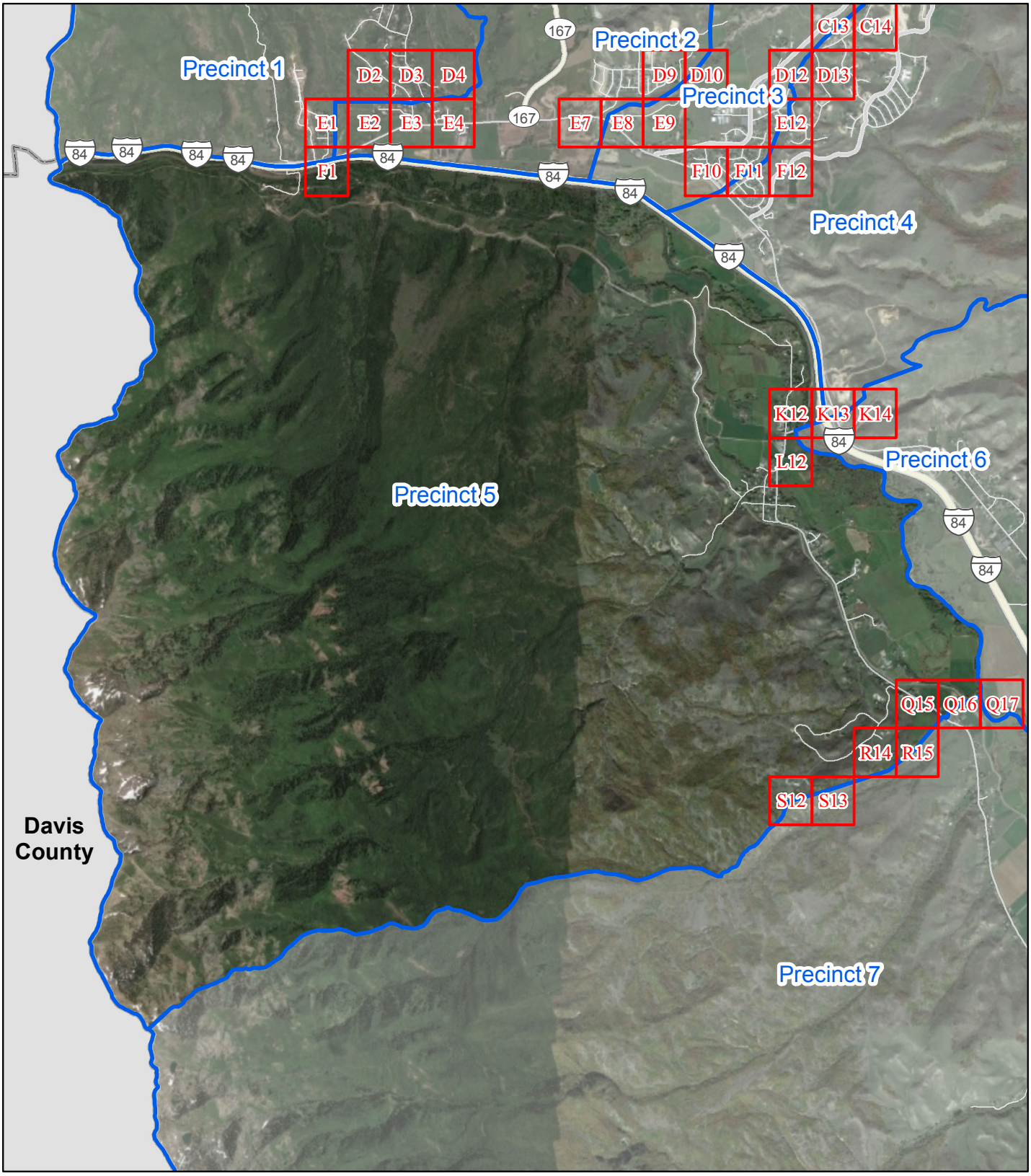

MORGAN COUNTY

Morgan City Boundary

Large Scale Map Index

Voting Precinct Boundaries

This drawing is neither a legally recorded map nor a survey and is not intended to be used as such. The information displayed is a compilation of records, information and data obtained from various sources, including Morgan County which is not responsible for its accuracy or timeliness.

N
W
E
S

Precinct 6 Council District 2

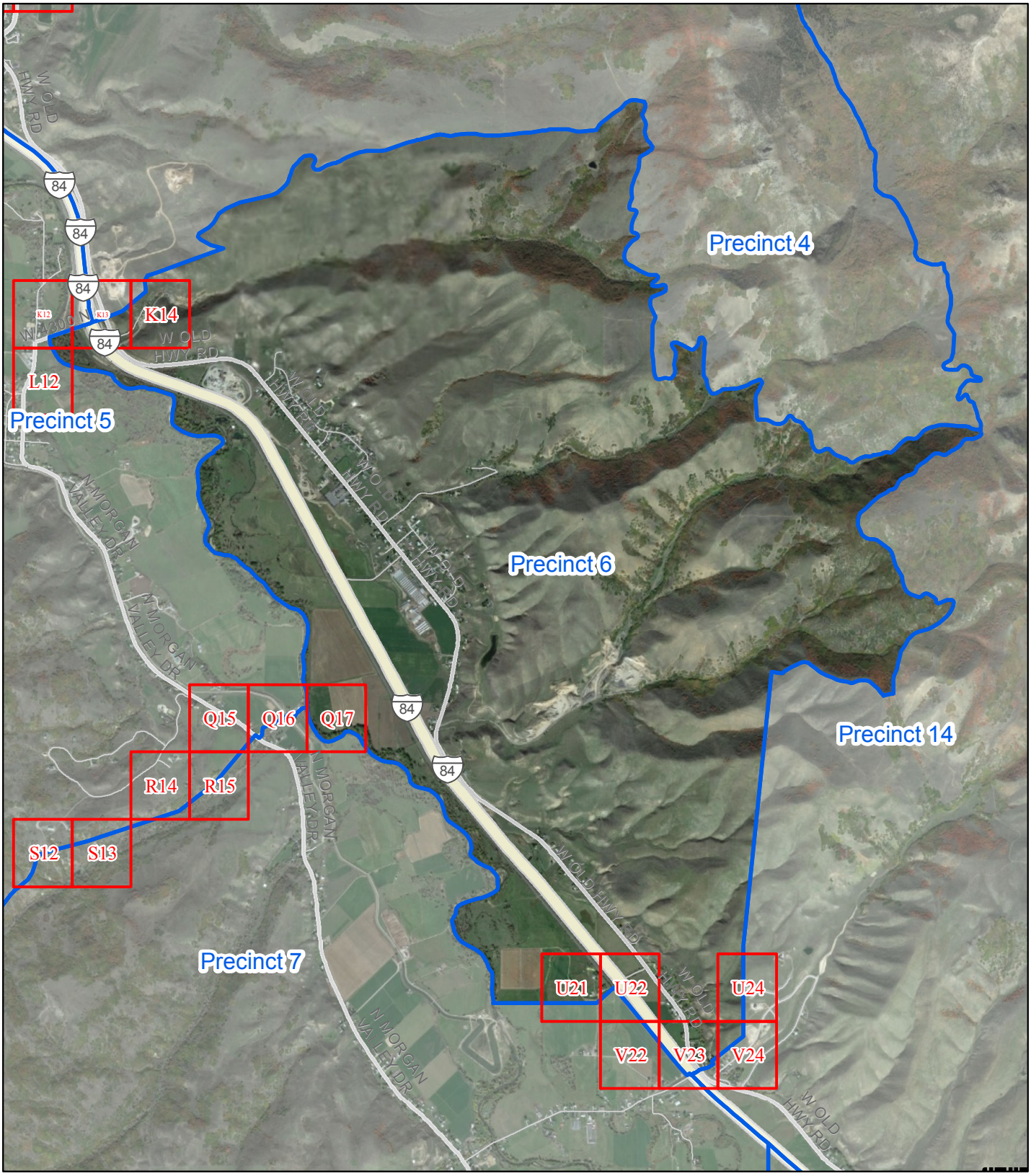

MORGAN COUNTY

Morgan City Boundary

Large Scale Map Index

Voting Precinct Boundaries

This drawing is neither a legally recorded map nor a survey and is not intended to be used as such. The information displayed is a compilation of records, information and data obtained from various sources, including Morgan County which is not responsible for its accuracy or timeliness.

N
W E
S

Precinct 7 Council District 3

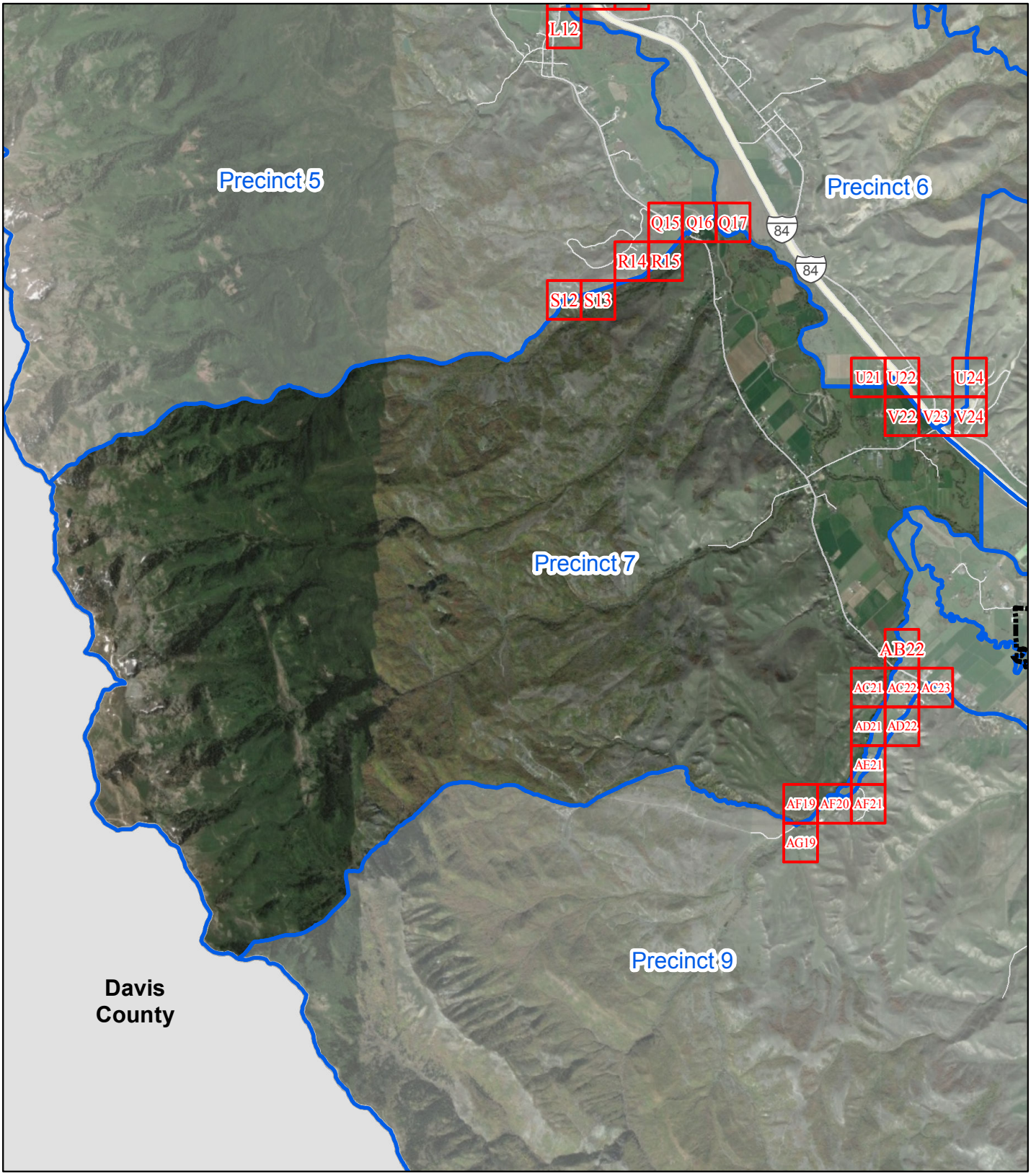

MORGAN COUNTY

Morgan City Boundary

Large Scale Map Index

Voting Precinct Boundaries

This drawing is neither a legally recorded map nor a survey and is not intended to be used as such. The information displayed is a compilation of records, information and data obtained from various sources, including Morgan County which is not responsible for its accuracy or timeliness.

N
W
E
S

Precinct 8 Council District 3

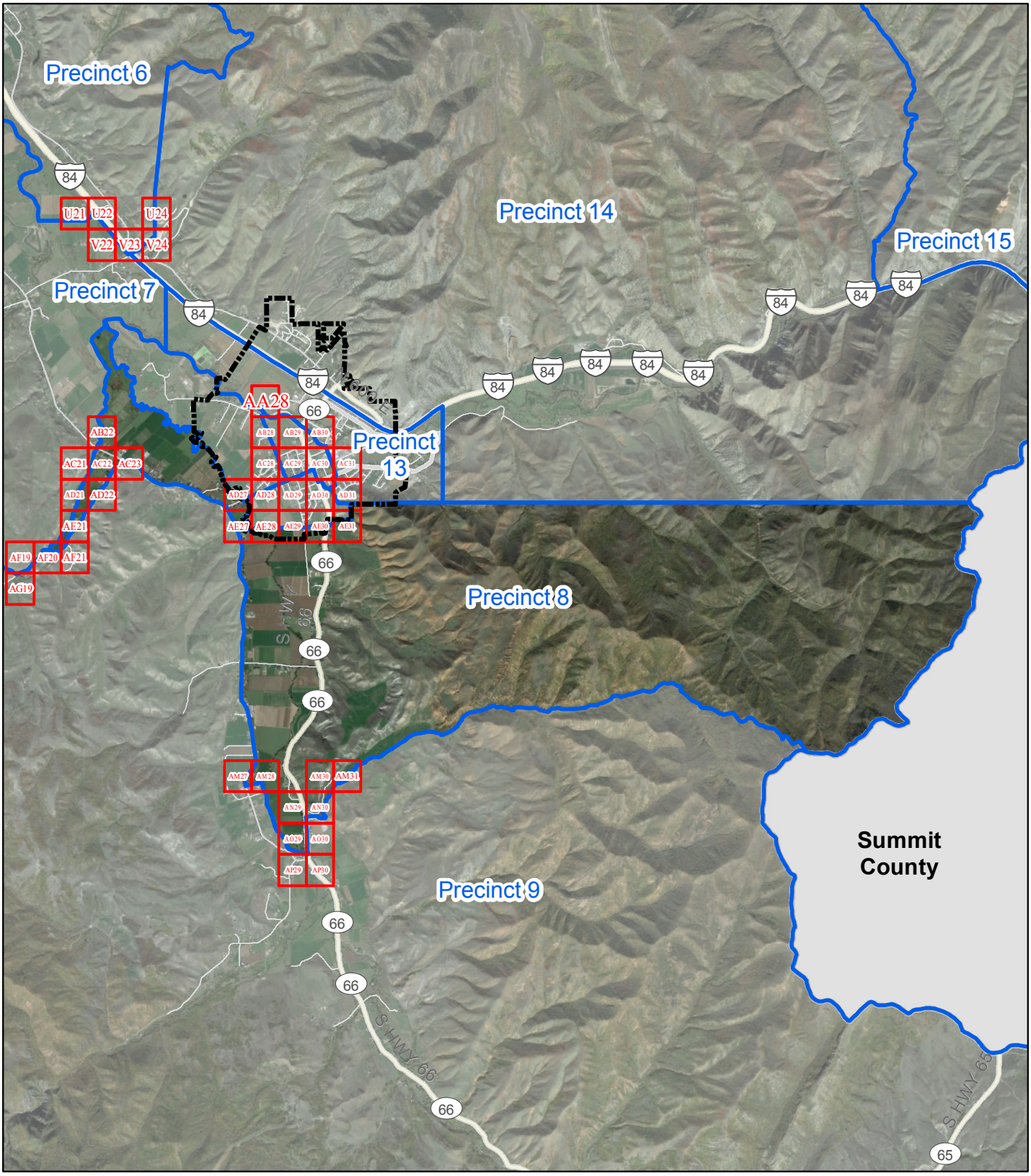

MORGAN COUNTY

Morgan City Boundary

Large Scale Map Index

Voting Precinct Boundaries

This drawing is neither a legally recorded map nor a survey and is not intended to be used as such. The information displayed is a compilation of records, information and data obtained from various sources, including Morgan County which is not responsible for its accuracy or timeliness.

N
W E
S

Precinct 9 Council District 3

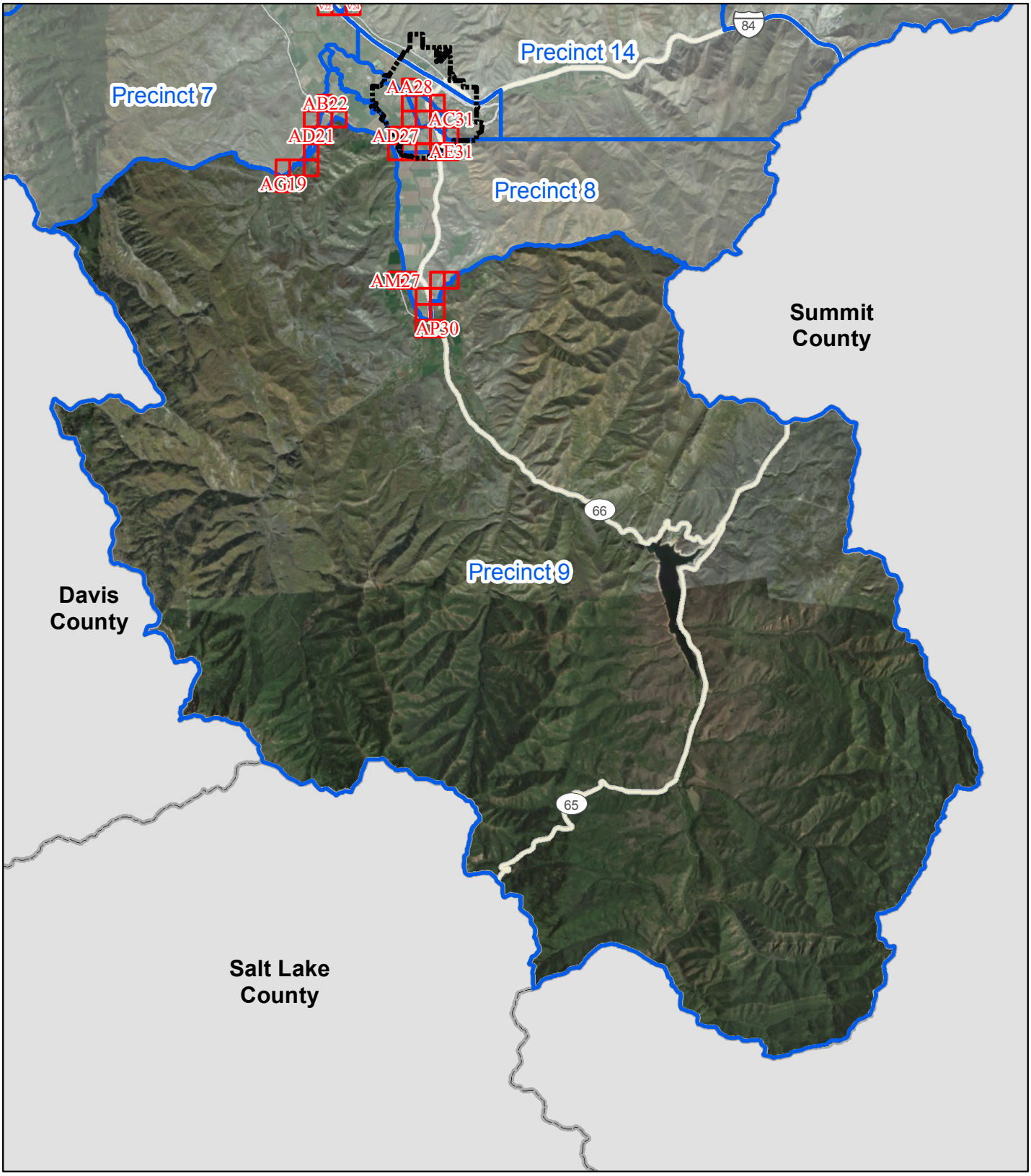

MORGAN COUNTY

Morgan City Boundary

Large Scale Map Index

Voting Precinct Boundaries

This drawing is neither a legally recorded map nor a survey and is not intended to be used as such. The information displayed is a compilation of records, information and data obtained from various sources, including Morgan County which is not responsible for its accuracy or timeliness.

N
W E
S